

Maldives Land and Survey Authority,  
 MINISTRY OF HOUSING AND INFRASTRUCTURE  
 Ameenee Magu, Maafannu, Male', 20392, Maldives.  
 Office (PABX): +(960) 3004300, Fax: +(960) 3004254  
 Email: survey@housing.gov.mv  
 Web: www.surveyofmaldives.gov.mv, www.housing.gov.mv



CONTROLPOINT DETAILS	Station Number	PSM 5665
Coordinate Information		
Geodetic	Grid	
WGS 84	UTM Zone 43	
Lat: 3° 27' 19.20403"N	E:	362146.119m
Long: 73° 45' 32.39214"E	N:	382012.912m
Ellp Height:	Orth Height:	+1.127
Island Name: V FOHTHEYO BODU FUSHI	Date:	26 FEBRUARY 2017

**Monument description & method of survey:**

- Monument Type A as in Technical Brief
- Stainless steel plate fixed to concrete by Four bolts
- Horizontal coordinates fixed by GNSS Static survey.
- Vertical height corrected using tide prediction data.
- PSM 5665 is 100mm above ground Level

**General site condition & access:**

- Easily accessible area with wide angle of sky visibility
- Located near south eastern side of the island

**Owner: Leisure beach PVT LTD.**



**Bottom**



**North** Height 1.6m / Distance 4m



**East** Height 1.6m / Distance 4m



**Up** Height 1.6m

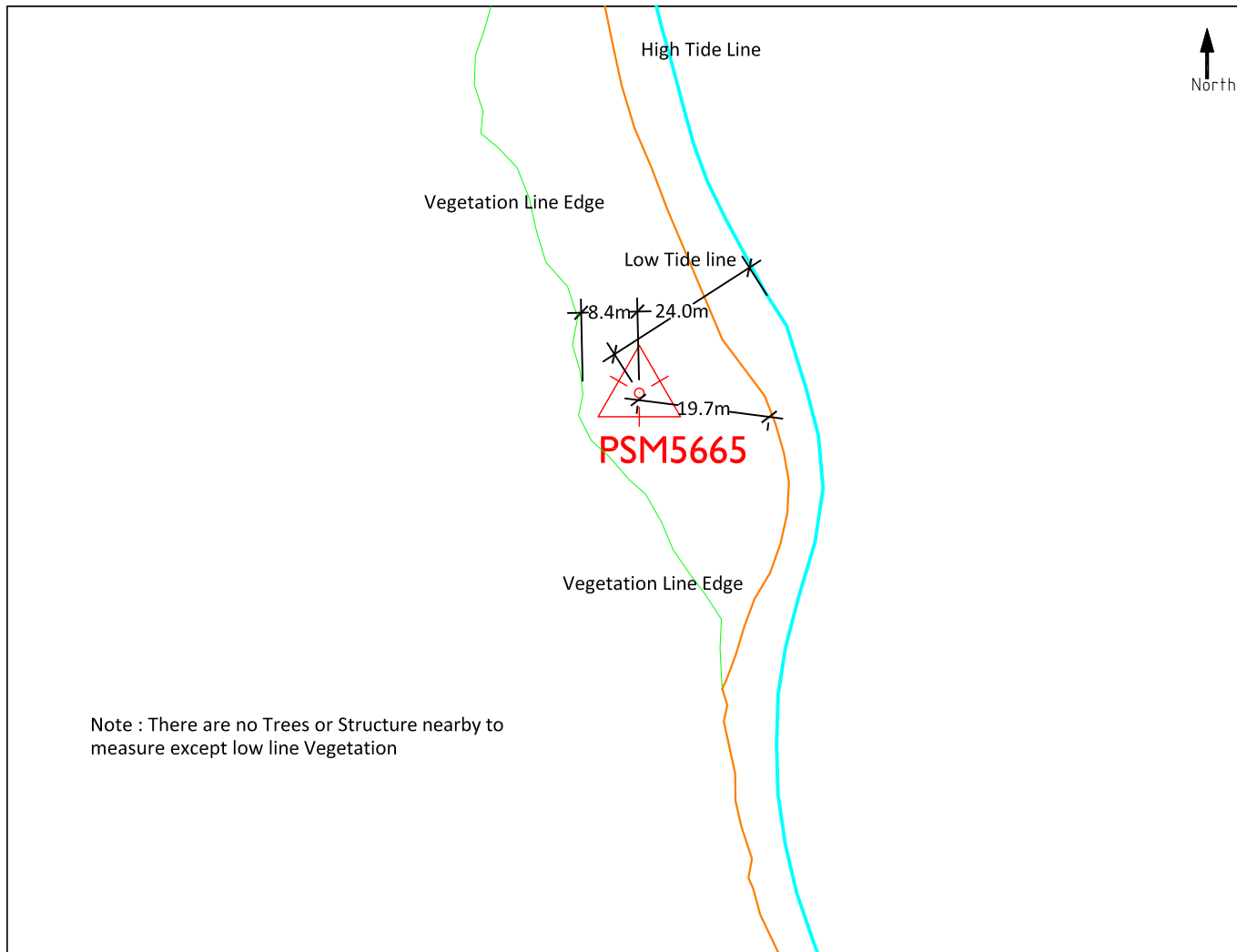
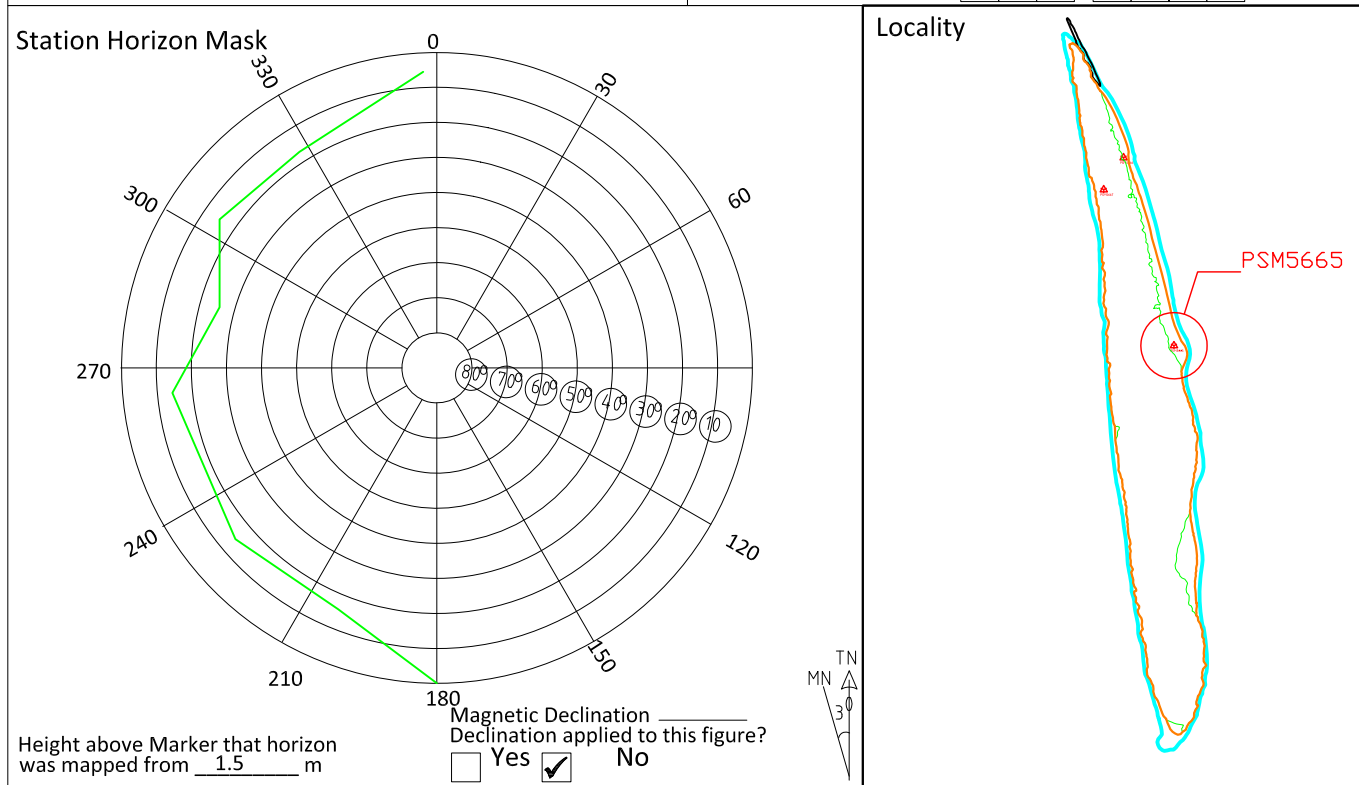


**South** Height 1.6m / Distance 4m



**West** Height 1.6m / Distance 4m

SITE INFORMATION	Station Number	P	S	M	5	6	6	5



Sketched by: Abulho <div>Scale:</div>	Date: 26 FEBRUARY 2017
---------------------------------------	------------------------

Maldives Land and Survey Authority,  
 MINISTRY OF HOUSING AND INFRASTRUCTURE  
 Ameene Magu, Maafannu, Male', 20392, Maldives.  
 Office (PABX): +(960) 3004300, Fax: +(960) 3004254  
 Email: survey@housing.gov.mv  
 Web: www.surveyofmaldives.gov.mv, www.housing.gov.mv



CONTROLPOINT DETAILS	Station Number	PSM 5666
Coordinate Information		
Geodetic	Grid	
WGS 84	UTM Zone 43	
Lat: 3° 27' 29.58101" N	E:	362060.683m
Long: 73° 45' 29.61024" E	N:	382331.713m
Ellp Height:	Orth Height:	+1.477
Island Name: V FOHTHEYO BODU FUSHI	Date:	26 FEBRUARY 2017


**Monument description & method of survey:**

- Monument Type A as in Technical Brief
- Stainless steel plate fixed to concrete by Four bolts
- Horizontal coordinates fixed by GNSS Static survey.
- Elevation reduced relative to Local MSL by double level run
- PSM 5666 is 100mm below ground Level

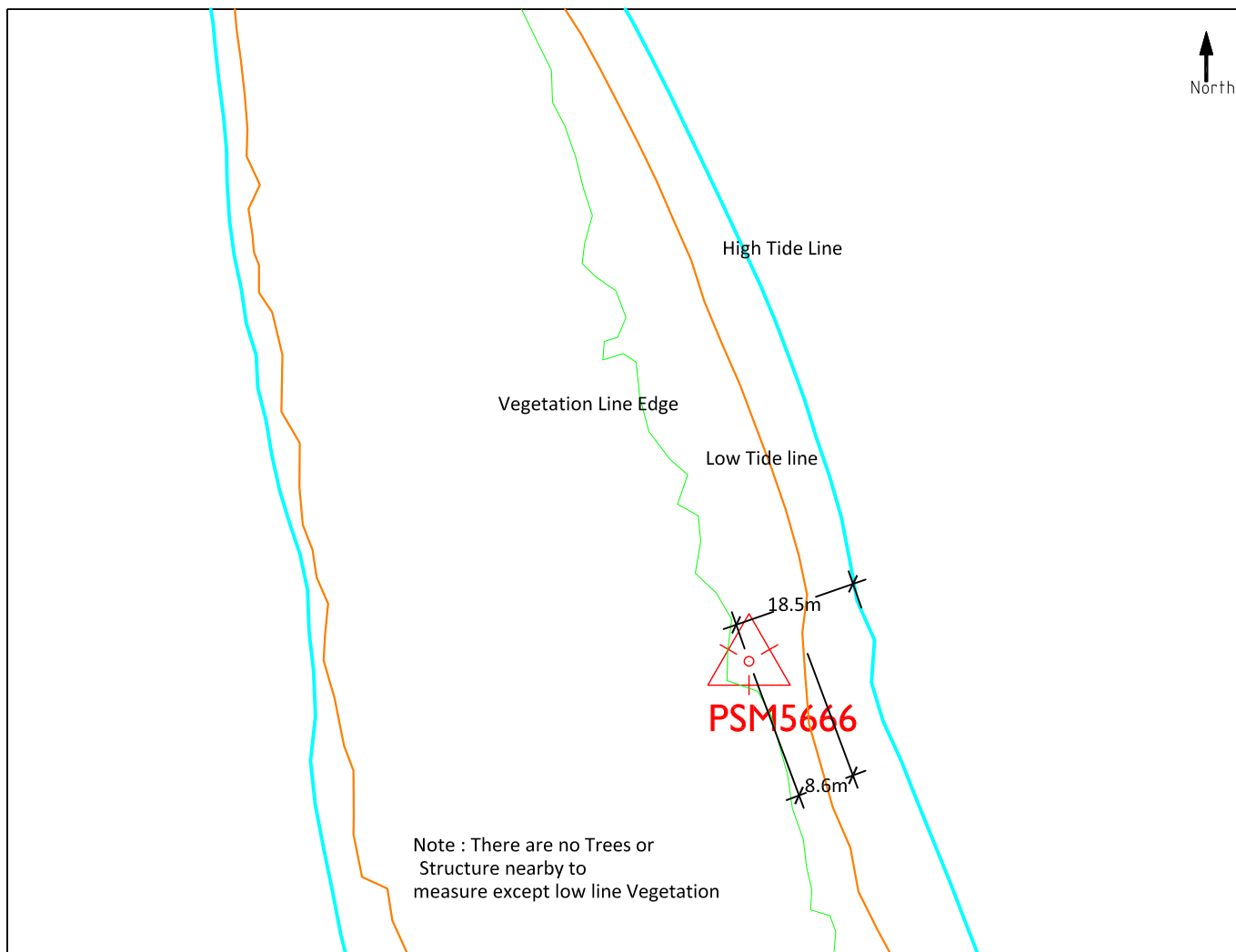
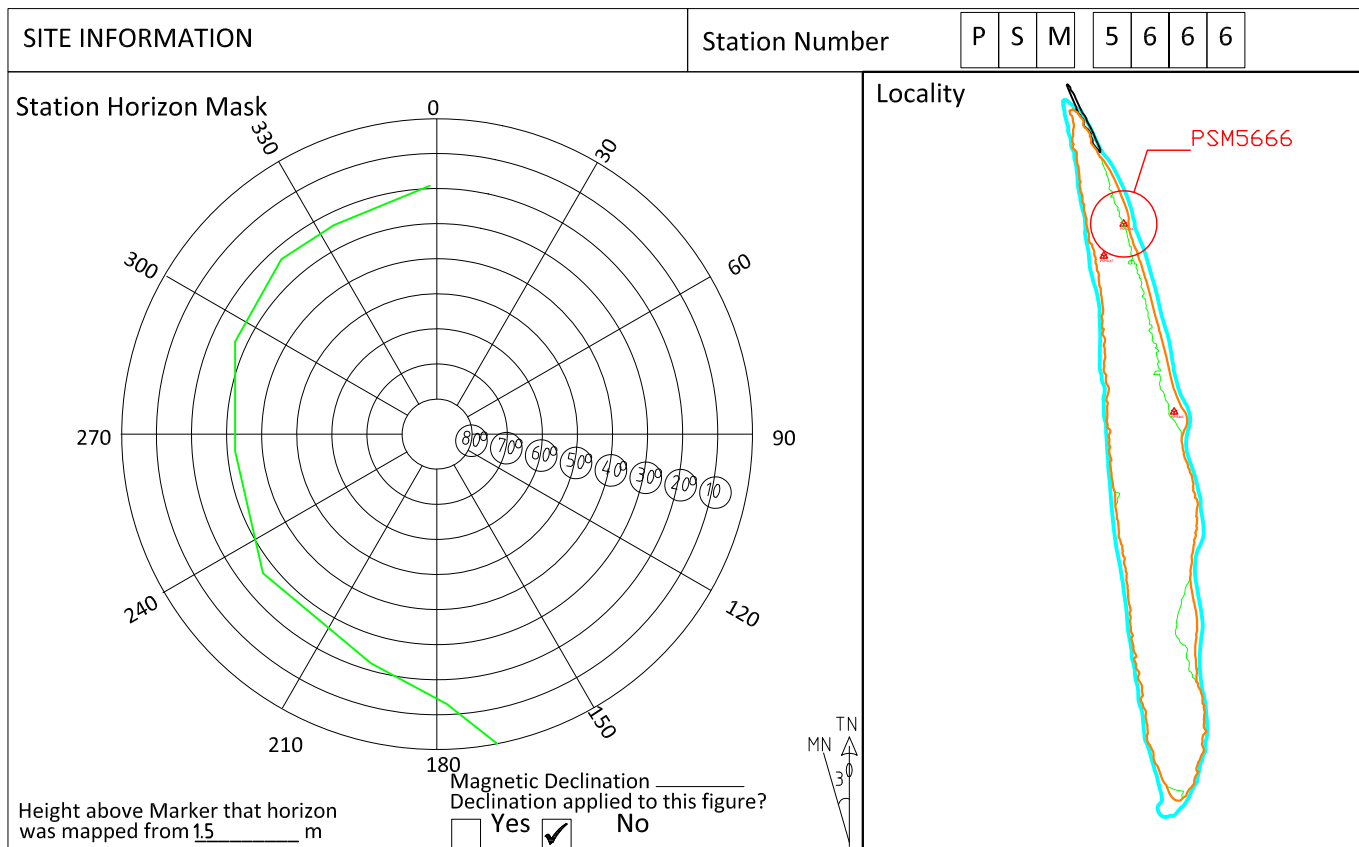
**General site condition & access:**

- Easily accessible area with wide angle of sky visibility
- Located near north eastern side of the island

**Owner: Leisure beach PVT LTD.**







Sketched by: Abulho      Scale:      Not to Scale      Date: 26 FEBRUARY 2017

Maldives Land and Survey Authority,  
 MINISTRY OF HOUSING AND INFRASTRUCTURE  
 Ameenee Magu, Maafannu, Male', 20392, Maldives.  
 Office (PABX): +(960) 3004300, Fax: +(960) 3004254  
 Email: survey@housing.gov.mv  
 Web: www.surveyofmaldives.gov.mv, www.housing.gov.mv



CONTROLPOINT DETAILS	Station Number	PSM 5667
Coordinate Information		
Geodetic	Grid	
WGS 84	UTM Zone 43	
Lat: 3° 27' 27.81161" N	E:	362026.980m
Long: 73° 45' 28.52045" E	N:	382277.417m
Ellp Height:	Orth Height:	+1.061
Island Name: V FOHTHEYO BODU FUSHI	Date:	26 FEBRUARY 2017

**Monument description & method of survey:**

- Monument Type A as in Technical Brief
- Stainless steel plate fixed to concrete by Four bolts
- Horizontal coordinates fixed by GNSS Static survey.
- Elevation reduced relative to Local MSL by double level run
- PSM 5667 is 100mm above ground Level

**General site condition & access:**

- Easily accessible area with wide angle of sky visibility
- Located inside the vegetation line of north western side

Owner: Leisure beach PVT LTD.




Bottom



North Height 1.6m / Distance 4m



East Height 1.6m / Distance 4m



Up Height 1.6m



South Height 1.6m / Distance 4m



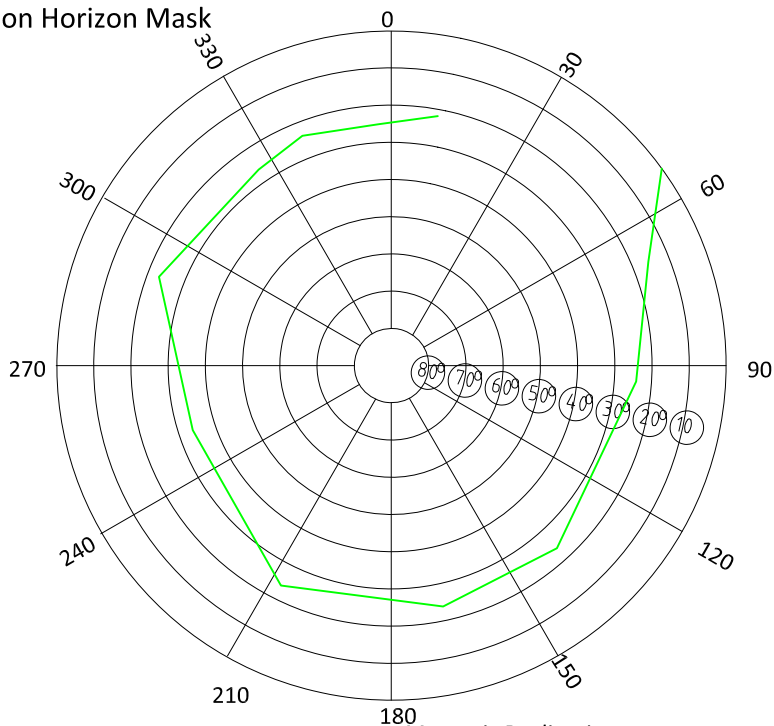
West Height 1.6m / Distance 4m

# SITE INFORMATION

Station Number

P	S	M	5	6	6	7
---	---	---	---	---	---	---

## Station Horizon Mask



Height above Marker that horizon was mapped from 1.5 m

Magnetic Declination \_\_\_\_\_  
Declination applied to this figure?  
☐ Yes ☒ No



## Locality

PSM5667



Huge Coconut Palm

Huge Coconut Palm

32.8m

35.9m

PSM5667

30.0m

High Tide Line

High Tide Line

Veg line

Low Tide line



Sketched by: Abulho

Scale:

Not to Scale

Date: 26 FEBRUARY 2017